




KEY

-  Site Boundary and Proposed Turbine Locations
-  Study Area Radius

Topography Above Ordnance Datum



3R Energy SCOTTISH POWER RENEWABLES ITP ENERGISED

Cumberhead West Wind Farm
Environmental Impact Assessment Report

Figure 6.10 - Topography within 35km Study Area

| | | | |
|---------------------|-----------------|----------------------|---------------|
| Date: 29/10/2020 | Drawn by: EK | Checked by: DT/DG | Version: A |
|---------------------|-----------------|----------------------|---------------|